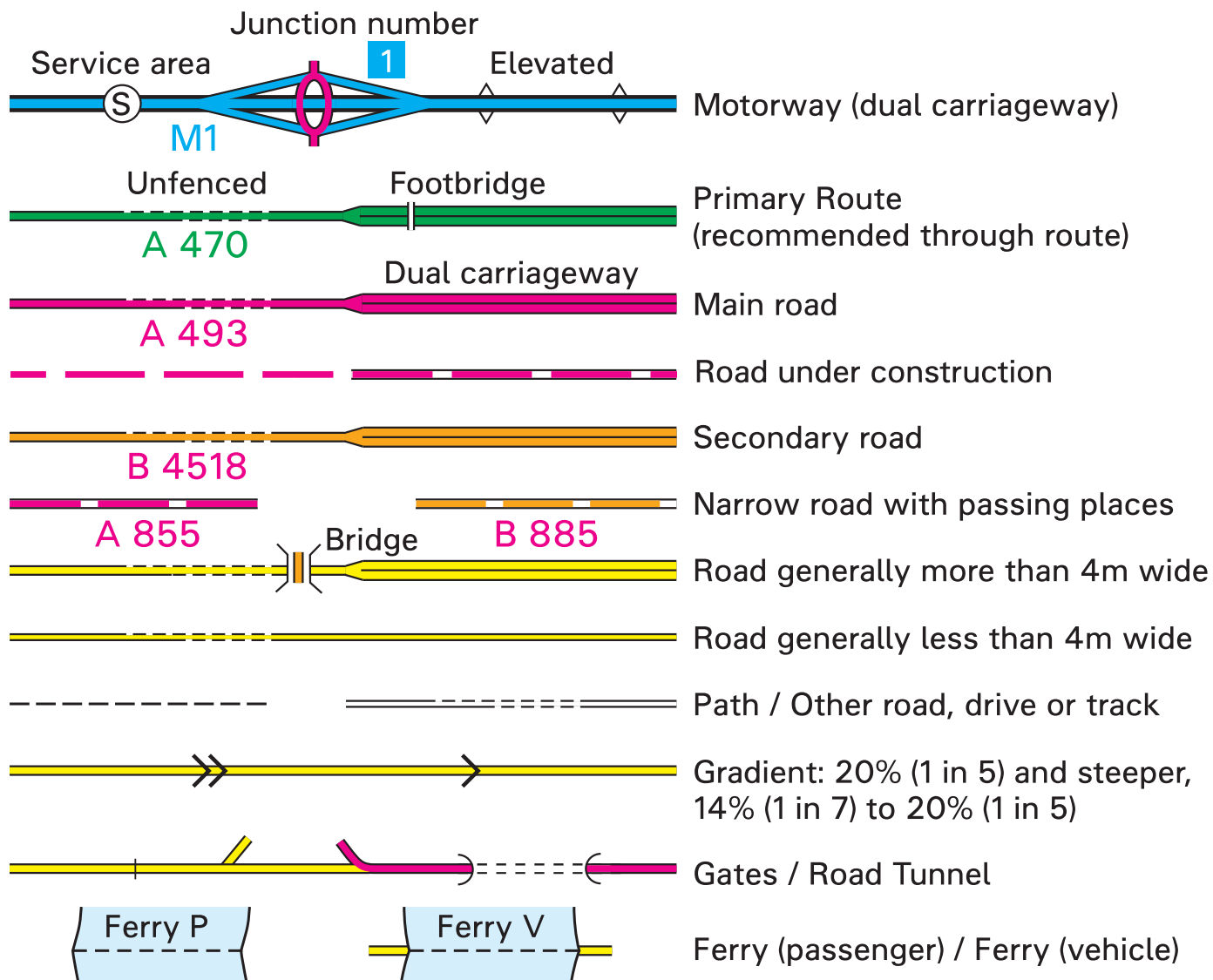
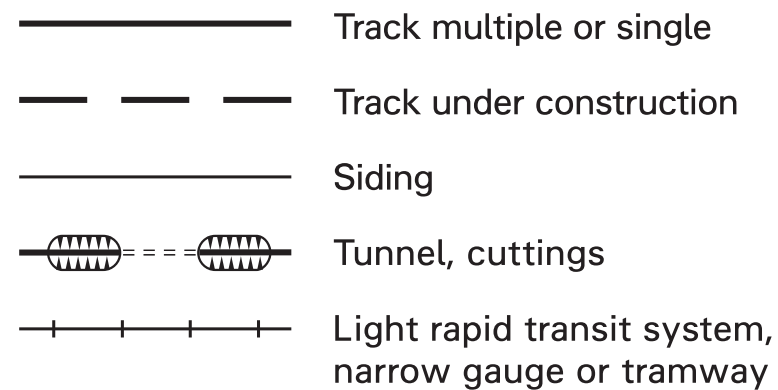


ROADS AND PATHS

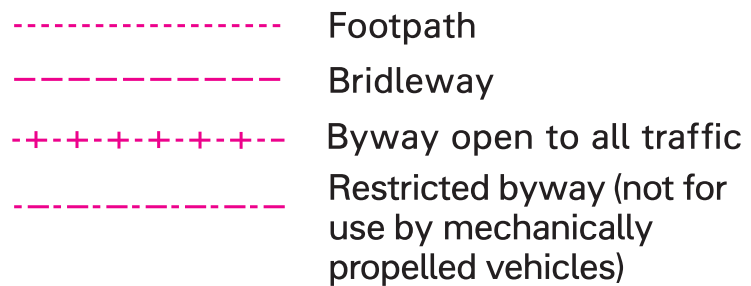
Not necessarily rights of way



RAILWAYS



PUBLIC RIGHTS OF WAY

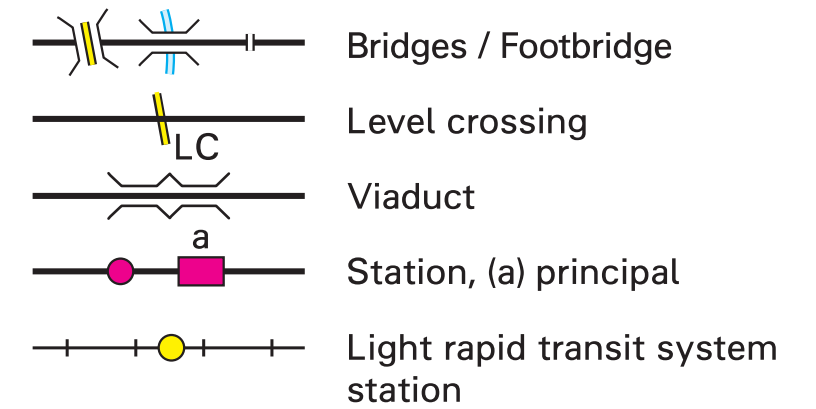


The symbols show the defined route so far as the scale of mapping will allow. Rights of way are not shown on maps of Scotland.

The representation on this map of any other road, track or path is no evidence of the existence of a right of way

Danger Area

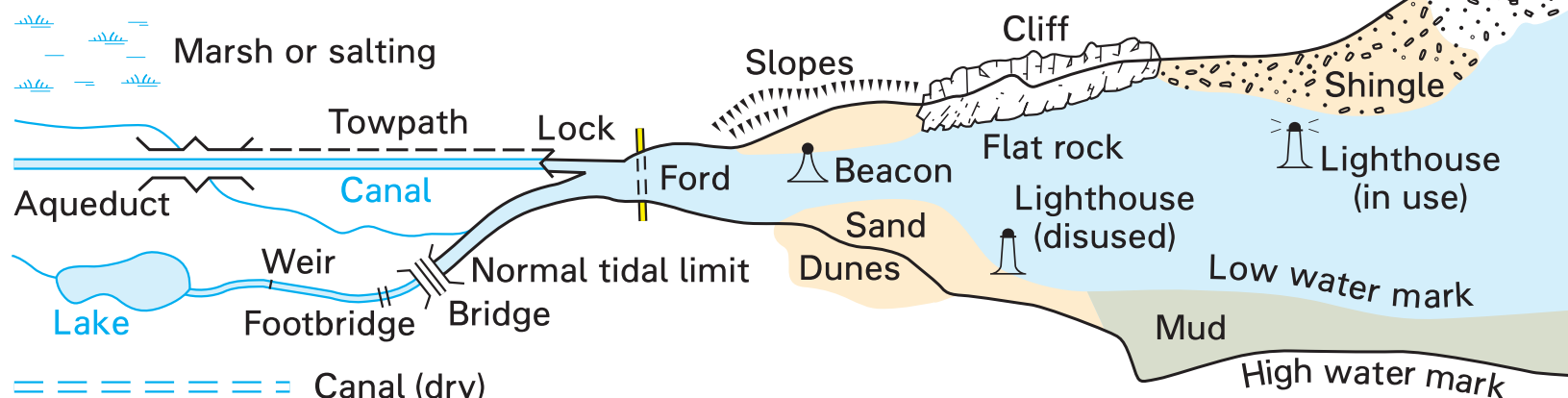
Firing and Test Ranges in the area. Danger! Observe warning notices.



OTHER PUBLIC ACCESS

- Other route with public access (not normally shown in urban areas). Alignments are based on the best information available. These routes are not shown on maps of Scotland.
- National Trail, European Long Distance Route, Long Distance Route, selected Recreational Routes
- On-road Cycle route
- Traffic-free Cycle route
- National / Regional Cycle Network number

WATER FEATURES



ABBREVIATIONS

CG	Cattle grid	P	Post office
CH	Clubhouse	PC	Public convenience (in rural areas)
MP	Milepost	PH	Public house
MS	Milestone	TH	Town Hall, Guildhall or equivalent

LAND FEATURES

	Electricity transmission line (pylons shown at standard spacing)
	Pipe line (arrow indicates direction of flow)
	Buildings
	Public building (selected)
	Bus or coach station
	Current or former place of worship with tower with spire, minaret or dome
	Place of worship
	Glass structure
	Heliport
	Triangulation pillar
	Mast
	Wind pump / wind turbine
	Windmill with or without sails
	Graticule intersection at 5' intervals
	Cutting / embankment
	Quarry / Landfill site or slag/spoil heap
	Coniferous wood
	Non-coniferous wood
	Mixed wood
	Orchard / Park or ornamental ground

	Forestry Commission access land
	National Trust – always open
	National Trust – limited access, observe local signs
	National Trust for Scotland (always open / limited access, observe local signs)

HEIGHTS 1 metre = 3·2808 feet

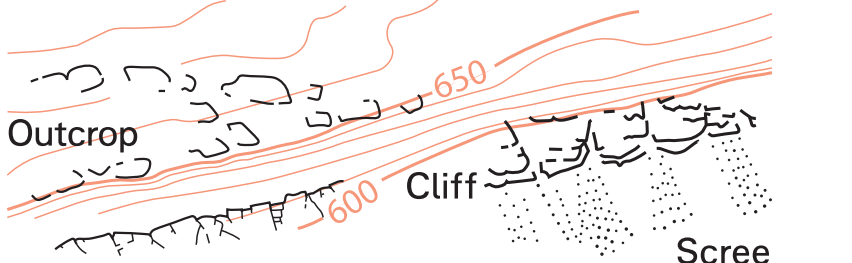
	Contours are at 10 metres vertical interval
	Heights are to the nearest metre above mean sea level

Where two heights are shown near to a triangulation pillar, the first height is to its base and the second (in brackets) to the highest natural point of the hill

BOUNDARIES

	National
	District
	County, Unitary Authority, Metropolitan District or London Borough
	National Park

ROCK FEATURES



TOURIST INFORMATION

	Camp/Caravan site
	Camping and Caravan site
	Garden
	Golf course or links
	Information centre, all year / seasonal
	Recreation / leisure / sports centre
	Nature reserve
	Parking, Park and ride, all year / seasonal
	Picnic site
	Selected places of tourist interest
	Telephone, public / motoring organisation
	Viewpoint
	Visitor centre
	Walks / Trails
	World Heritage site or area
	Youth hostel

ANTIQUITIES

	Site of antiquity
	Stone monument
	Battlefield (with date)
	Visible earthwork
	Roman
	Non-Roman

Continued over